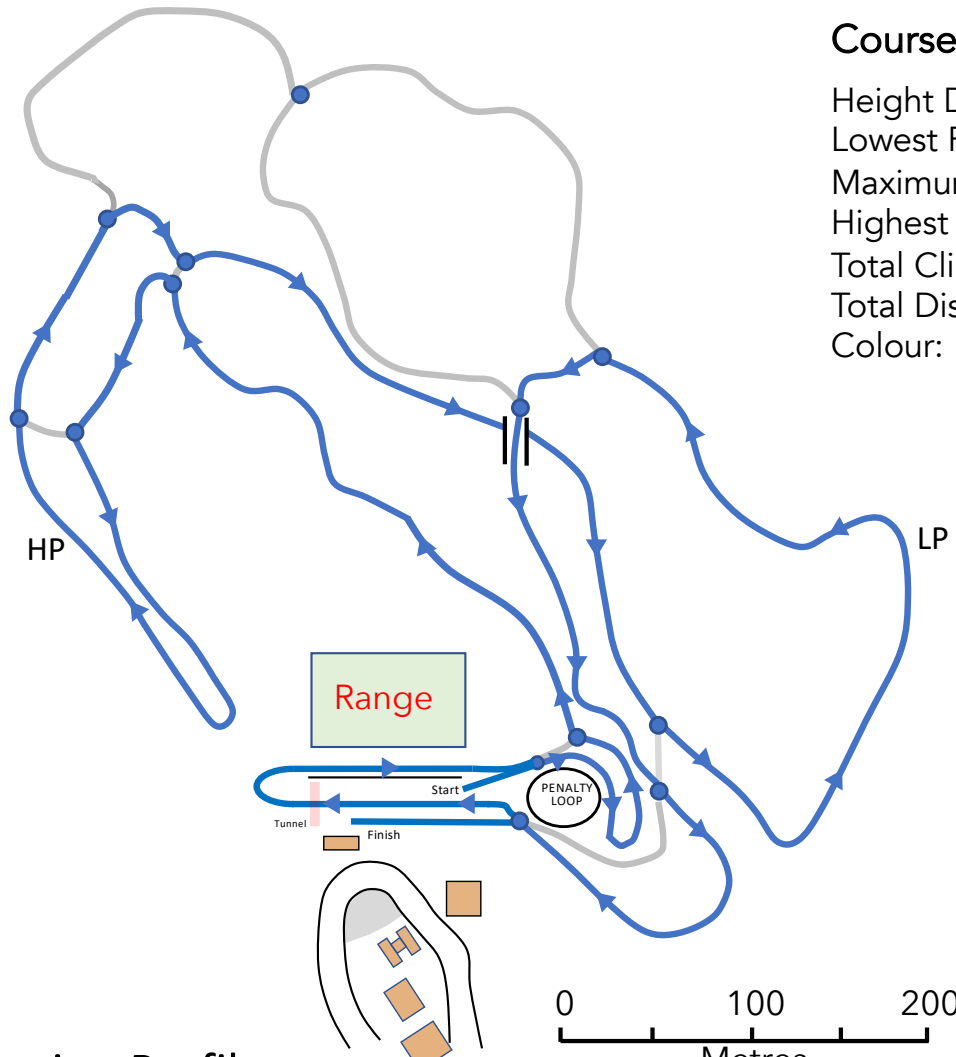




# CANMORE NORDIC CENTRE

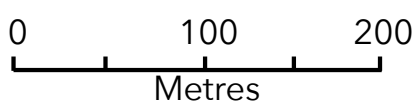
## 3.3 KM BIATHLON COURSE - Blue



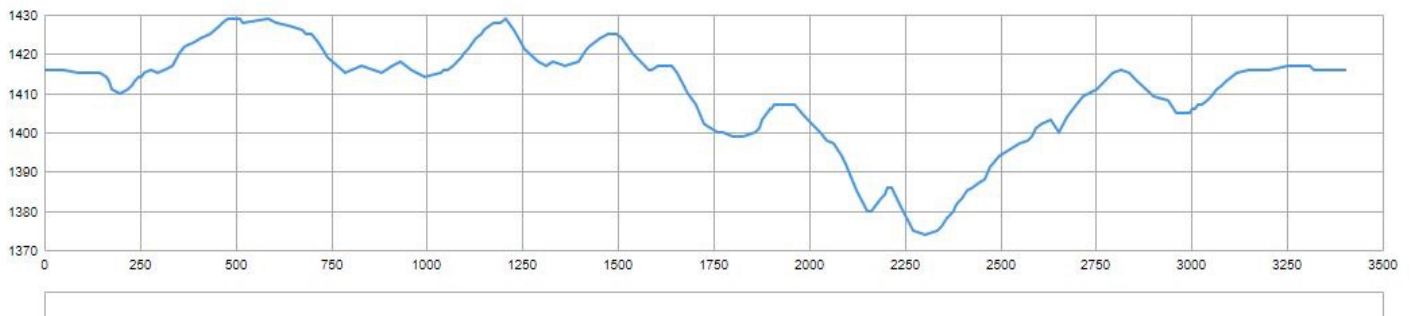
### Course Information

Height Difference (HD):	55 m
Lowest Point (LP):	1374 m
Maximum Climb (MC):	41 m
Highest Point (HP):	1429 m
Total Climb (TC):	122 m
Total Distance:	3.40 km
Colour:	Blue

● Trail Junctions



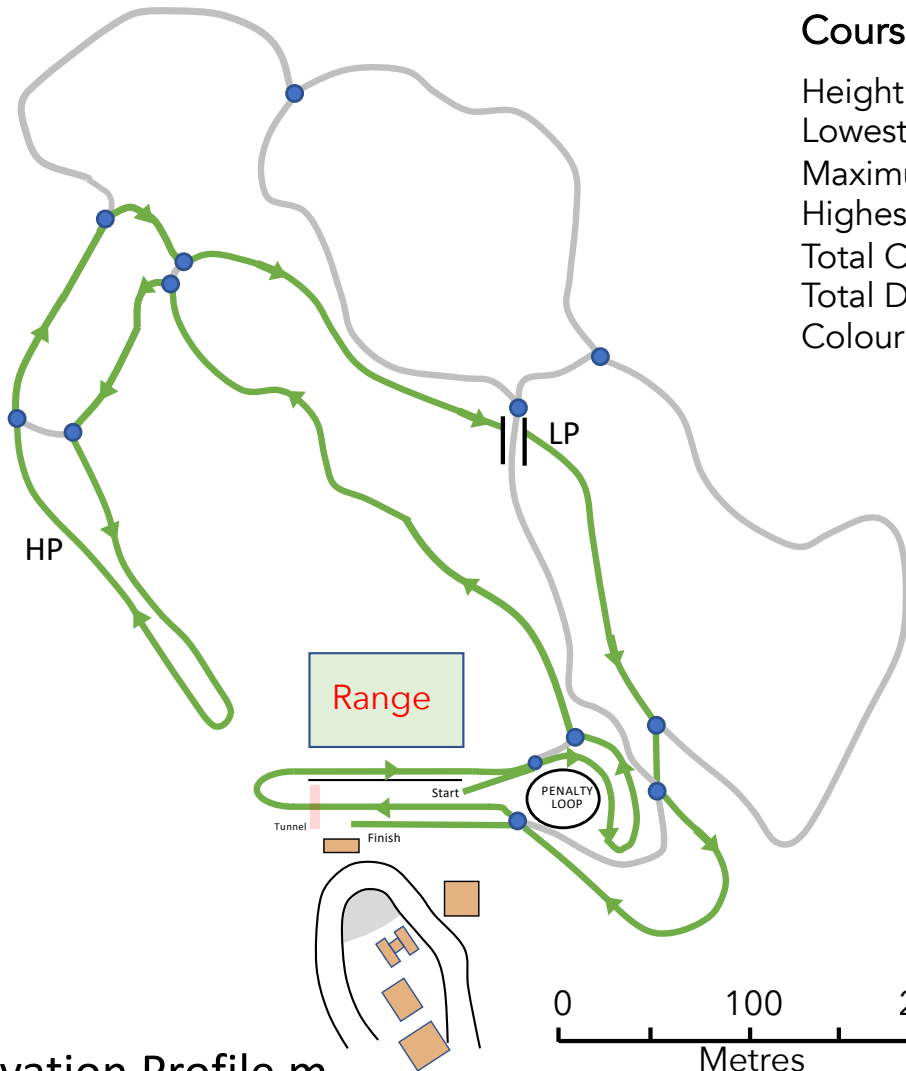
### Elevation Profile m





# CANMORE NORDIC CENTRE

## 2.5 KM BIATHLON COURSE - Green

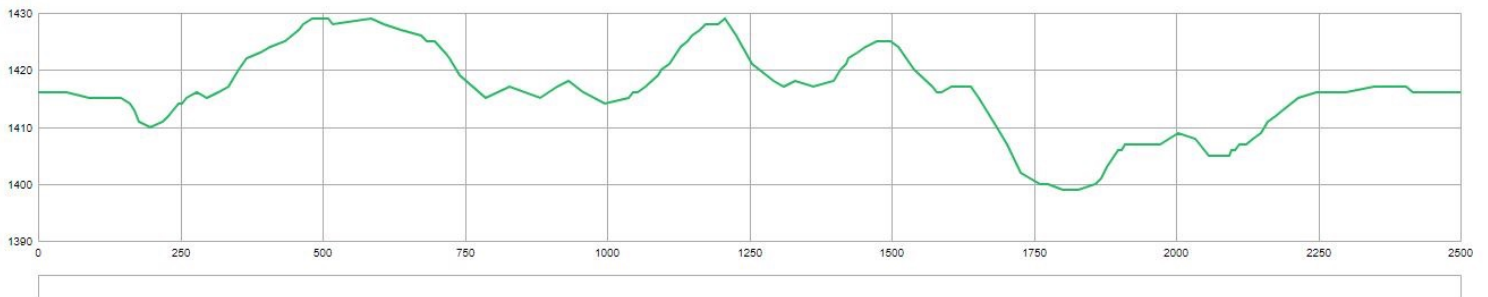


### Course Information

Height Difference (HD):	29 m
Lowest Point (LP):	1400 m
Maximum Climb (MC):	20 m
Highest Point (HP):	1429 m
Total Climb (TC):	73 m
Total Distance:	2.50 km
Colour:	Green

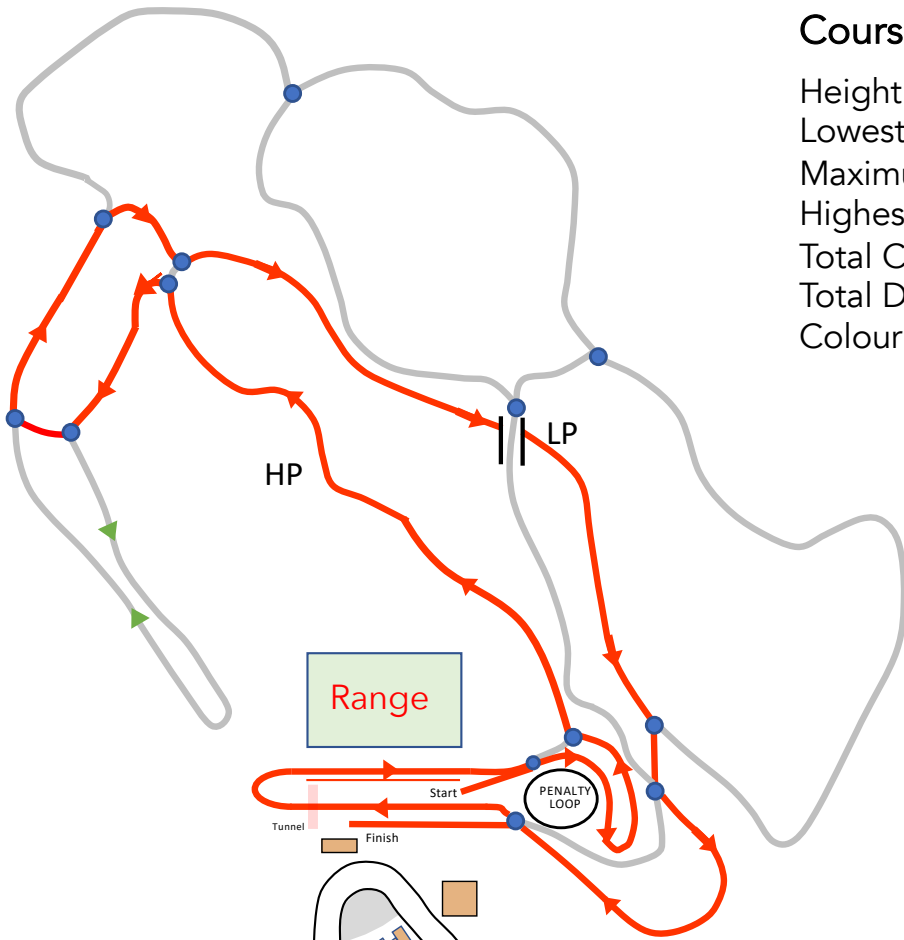
Trail Junctions ●

### Elevation Profile m





# CANMORE NORDIC CENTRE 2 KM BIATHLON COURSE - Red

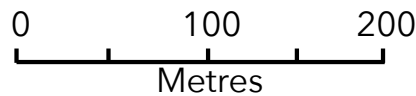


## Course Information

Height Difference (HD):	29 m
Lowest Point (LP):	1400 m
Maximum Climb (MC):	20 m
Highest Point (HP):	1429 m
Total Climb (TC):	56 m
Total Distance:	2.07km
Colour:	Red

● Trail Junctions

### Elevation Profile m



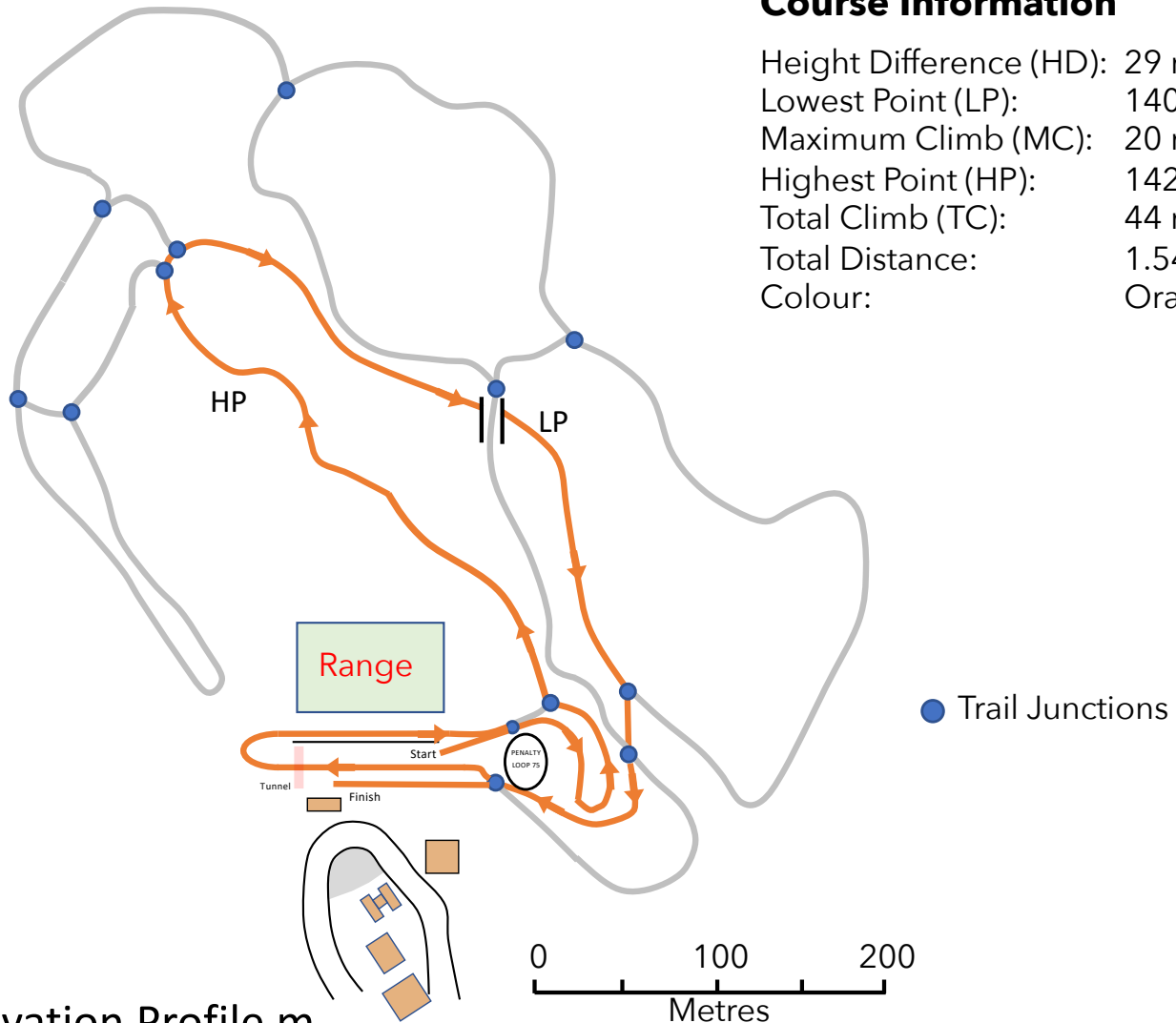


# CANMORE NORDIC CENTRE

## 1.5 KM BIATHLON COURSE - Orange

### Course Information

Height Difference (HD):	29 m
Lowest Point (LP):	1400m
Maximum Climb (MC):	20 m
Highest Point (HP):	1429 m
Total Climb (TC):	44 m
Total Distance:	1.54 km
Colour:	Orange



### Elevation Profile m

